


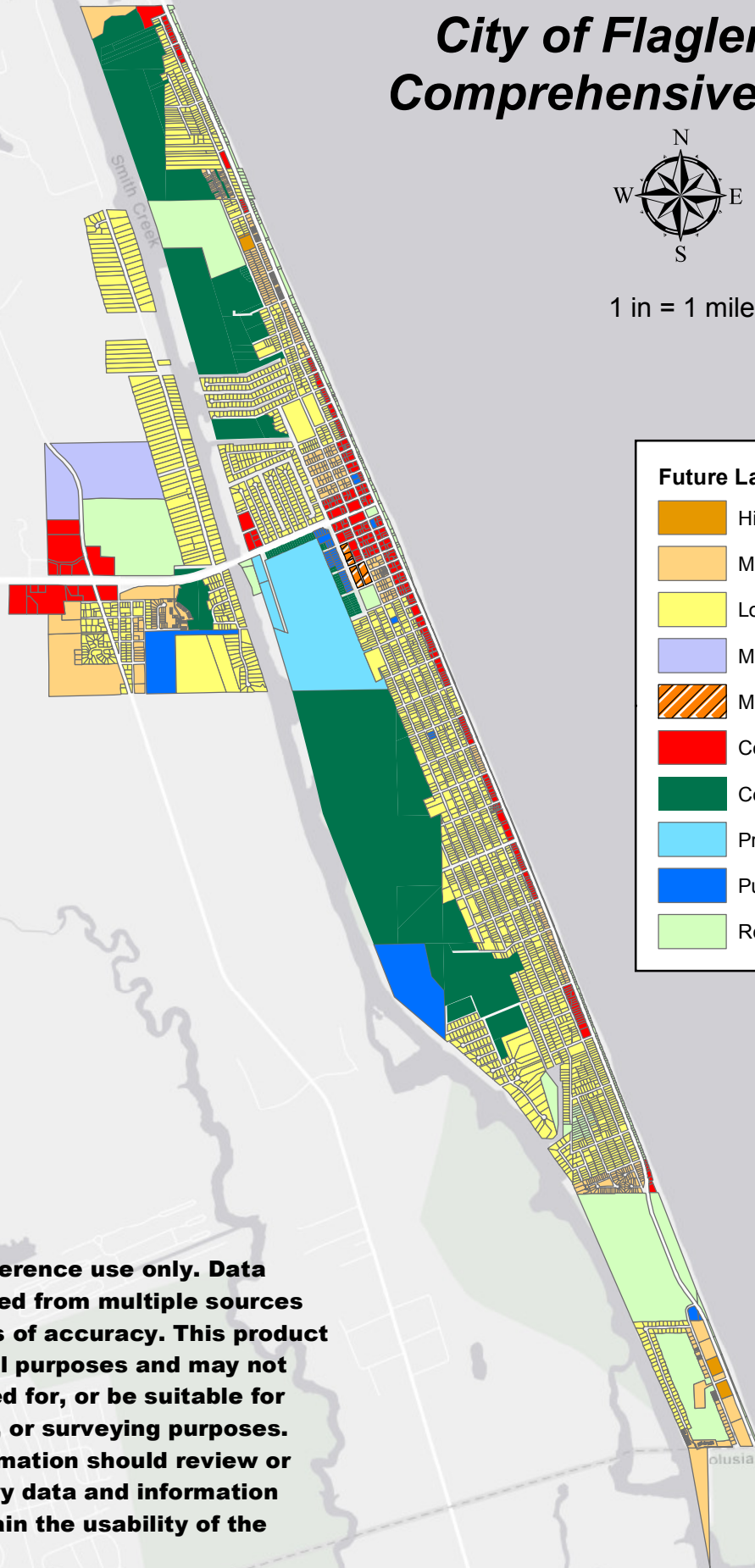
# Future Land Use Map - 2035

## City of Flagler Beach











### Comprehensive Plan 2035



1 in = 1 mile



#### Future Land Use Categories

-  High Density Residential
-  Medium Density Residential
-  Low Density Residential
-  Mixed Use
-  Mobile Home Park
-  Commercial
-  Conservation
-  Preservation
-  Public Facilities
-  Recreation

**This map is for reference use only. Data provided are derived from multiple sources with varying levels of accuracy. This product is for informational purposes and may not have been prepared for, or be suitable for legal, engineering, or surveying purposes. Users of this information should review or consult the primary data and information sources to ascertain the usability of the information.**

